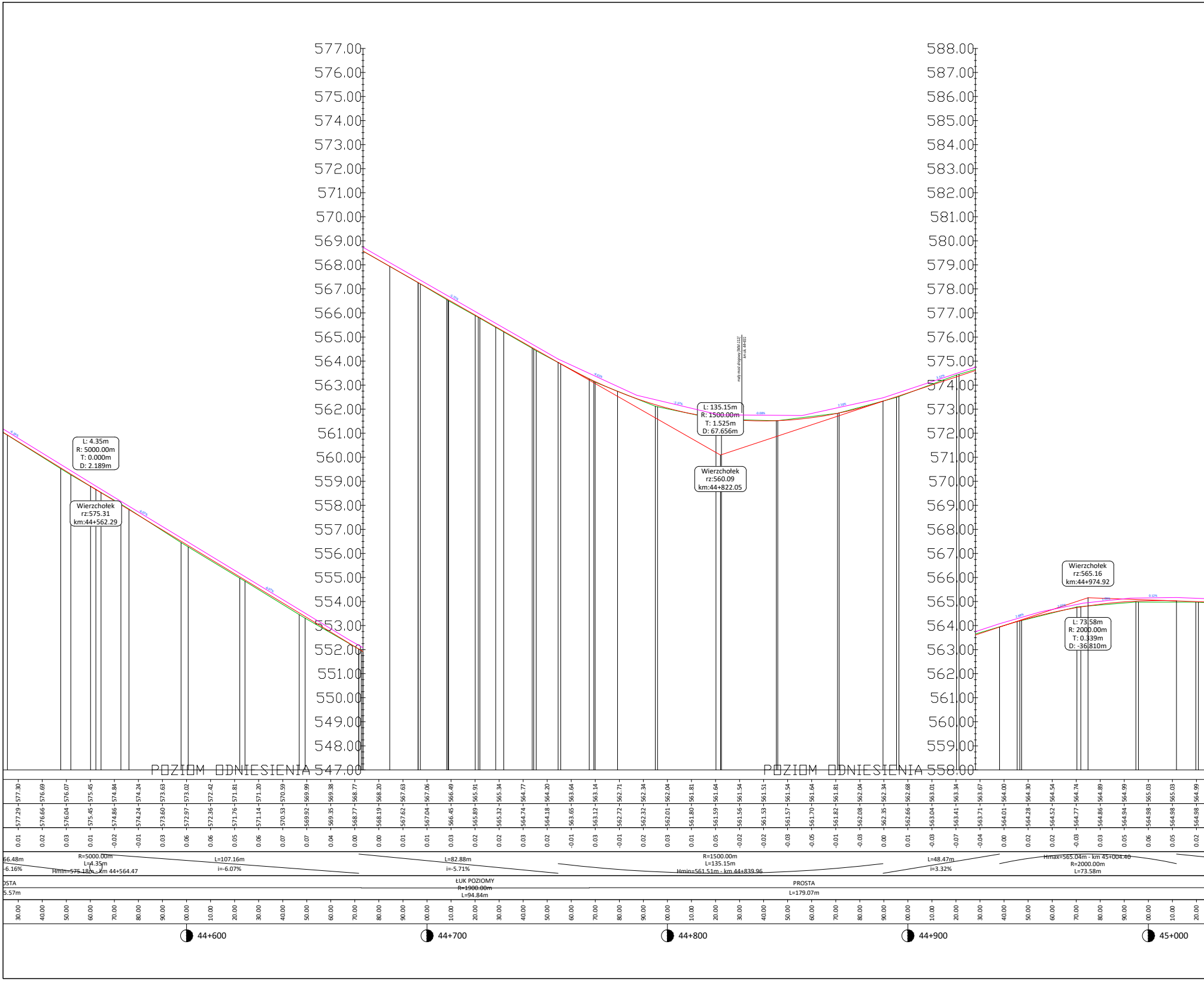
577.00
576.00
575.00
574.00
573.00
572.00
571.00
570.00
569.00
568.00
567.00
566.00
565.00
564.00
563.00
562.00
561.00
560.00
559.00
558.00
557.00
556.00
555.00
554.00
553.00
552.00
551.00
550.00
549.00
548.00
POZIOM ODNIESIENIA 547.00
588.00
587.00
586.00
585.00
584.00
583.00
582.00
581.00
580.00
579.00
578.00
577.00
576.00
575.00
574.00
573.00
572.00
571.00
570.00
569.00
568.00
567.00
566.00
565.00
564.00
563.00
562.00
561.00
560.00
559.00
POZIOM ODNIESIENIA 558.00
L: 4.35m
R: 5000.00m
T: 0.000m
D: 2.189m
Wierzchołek
rz:575.31
km:44+562.29
L: 135.15m
R: 1500.00m
T: 1.525m
D: 67.656m
Wierzchołek
rz:560.09
km:44+822.05
mały most drogowy [MM-112]
km ok. 44+831
Wierzchołek
rz:565.16
km:44+974.92
L: 73.58m
R: 2000.00m
T: 0.339m
D: -36.810m
-0.08%
577.30 576.69 576.07 575.45 574.84 574.24 573.63 573.02 572.42 571.81 571.20 570.59 569.99 569.38 568.77 568.20 567.63 567.06 566.49 565.91 565.34 564.77 564.20 563.64 563.14 562.71 562.34 562.04 561.81 561.64 561.54 561.51 561.54 561.64 561.81 562.04 562.34 562.68 563.01 563.34 563.67 564.00 564.30 564.54 564.74 564.89 564.99 565.03 565.03 564.99
577.29 576.66 576.04 575.45 574.86 574.24 573.60 572.97 572.36 571.76 571.14 570.53 569.92 569.35 568.77 568.19 567.62 567.04 566.45 565.89 565.32 564.74 564.18 563.65 563.12 562.72 562.32 562.01 561.80 561.59 561.56 561.53 561.57 561.70 561.82 562.08 562.35 562.66 563.04 563.41 563.71 564.01 564.28 564.52 564.77 564.86 564.94 564.98 564.98 564.98
0.01 0.02 0.03 0.01 -0.02 -0.01 0.03 0.06 0.06 0.05 0.06 0.07 0.07 0.04 0.00 0.00 0.01 0.01 0.03 0.02 0.02 0.03 0.02 -0.01 0.03 -0.01 0.02 0.03 0.01 0.05 -0.02 -0.02 -0.03 -0.05 -0.01 -0.03 0.00 0.01 -0.03 -0.07 -0.04 0.00 0.02 0.02 -0.03 0.03 0.05 0.06 0.05 0.02
66.48m
-6.16%
R=5000.00m
L=4.35m
Hmin=575.18m - km 44+564.47
L=107.16m
i=-6.07%
L=82.88m
i=-5.71%
R=1500.00m
L=135.15m
Hmin=561.51m - km 44+839.96
L=48.47m
i=3.32%
Hmax=565.04m - km 45+004.40
R=2000.00m
L=73.58m
OSTA
5.57m
ŁUK POZIOMY
R=1900.00m
L=94.84m
PROSTA
L=179.07m
30.00 40.00 50.00 60.00 70.00 80.00 90.00 00.00 10.00 20.00 30.00 40.00 50.00 60.00 70.00 80.00 90.00 00.00 10.00 20.00 30.00 40.00 50.00 60.00 70.00 80.00 90.00 00.00 10.00 20.00 30.00 40.00 50.00 60.00 70.00 80.00 90.00 00.00 10.00 20.00 30.00 40.00 50.00 60.00 70.00 80.00 90.00 00.00 10.00 20.00
44+600
44+700
44+800
44+900
45+000

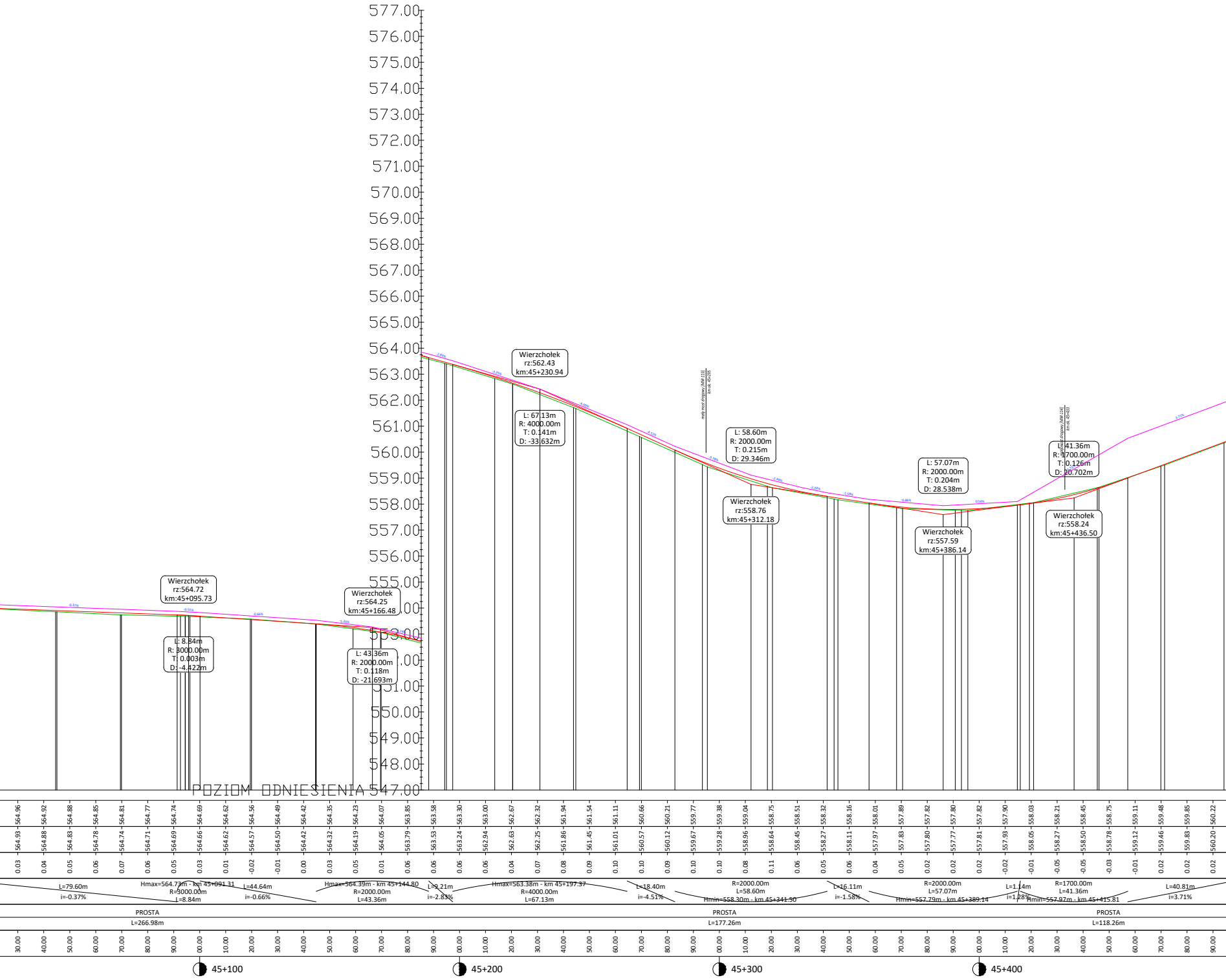
577.00
576.00
575.00
574.00
573.00
572.00
571.00
570.00
569.00
568.00
567.00
566.00
565.00
564.00
563.00
562.00
561.00
560.00
559.00
558.00
557.00
556.00
555.00
550.00
549.00
548.00
POZIOM ODNIESIENIA 547.00
Wierzchołek rz:564.72 km:45+095.73
L: 8.84m R: 3000.00m T: 0.003m D: -4.422m
Wierzchołek rz:564.25 km:45+166.48
L: 43.36m R: 2000.00m T: 0.118m D: -21.693m
Wierzchołek rz:562.43 km:45+230.94
L: 67.13m R: 4000.00m T: 0.141m D: -33.632m
mały most drogowy [MM-113] km ok. 45+285
L: 58.60m R: 2000.00m T: 0.215m D: 29.346m
Wierzchołek rz:558.76 km:45+312.18
L: 57.07m R: 2000.00m T: 0.204m D: 28.538m
Wierzchołek rz:557.59 km:45+386.14
mały most drogowy [MM-114] km ok. 45+433
L: 41.36m R: 1700.00m T: 0.126m D: 20.702m
Wierzchołek rz:558.24 km:45+436.50
564.96 564.92 564.88 564.85 564.81 564.77 564.74 564.69 564.62 564.56 564.49 564.42 564.35 564.23 564.07 563.85 563.58 563.30 563.00 562.67 562.32 561.94 561.54 561.11 560.66 560.21 559.77 559.38 559.04 558.75 558.51 558.32 558.16 558.01 557.89 557.82 557.80 557.82 557.90 558.03 558.21 558.45 558.75 559.11 559.48 559.85 560.22
564.93 564.88 564.83 564.78 564.74 564.71 564.69 564.66 564.62 564.57 564.50 564.42 564.32 564.19 564.05 563.79 563.53 563.24 562.94 562.63 562.25 561.86 561.45 561.01 560.57 560.12 559.67 559.28 558.96 558.64 558.45 558.27 558.11 557.97 557.83 557.80 557.77 557.81 557.93 558.05 558.27 558.50 558.78 559.12 559.46 559.83 560.20
0.03 0.04 0.05 0.06 0.07 0.06 0.05 0.03 0.01 -0.02 -0.01 0.00 0.03 0.05 0.01 0.06 0.06 0.06 0.06 0.04 0.07 0.08 0.09 0.10 0.10 0.09 0.10 0.10 0.08 0.11 0.06 0.05 0.06 0.04 0.05 0.02 0.02 0.02 -0.02 -0.01 -0.05 -0.05 -0.03 -0.01 0.02 0.02 0.02
L=79.60m i=-0.37%
Hmax=564.73m - km 45+091.31 R=3000.00m L=8.84m
L=44.64m i=-0.66%
Hmax=564.39m - km 45+144.80 R=2000.00m L=43.36m
L=9.21m i=-2.83%
Hmax=563.38m - km 45+197.37 R=4000.00m L=67.13m
L=18.40m i=-4.51%
R=2000.00m L=58.60m Hmin=558.30m - km 45+341.50
L=16.11m i=-1.58%
R=2000.00m L=57.07m Hmin=557.79m - km 45+389.14
L=1.14m i=1.28%
R=1700.00m L=41.36m Hmin=557.97m - km 45+415.81
L=40.81m i=3.71%
PROSTA L=266.98m
PROSTA L=177.26m
PROSTA L=118.26m
30.00 40.00 50.00 60.00 70.00 80.00 90.00 00.00 10.00 20.00 30.00 40.00 50.00 60.00 70.00 80.00 90.00 00.00 10.00 20.00 30.00 40.00 50.00 60.00 70.00 80.00 90.00 00.00 10.00 20.00 30.00 40.00 50.00 60.00 70.00 80.00 90.00 00.00 10.00 20.00 30.00 40.00 50.00 60.00 70.00 80.00 90.00
45+100
45+200
45+300
45+400

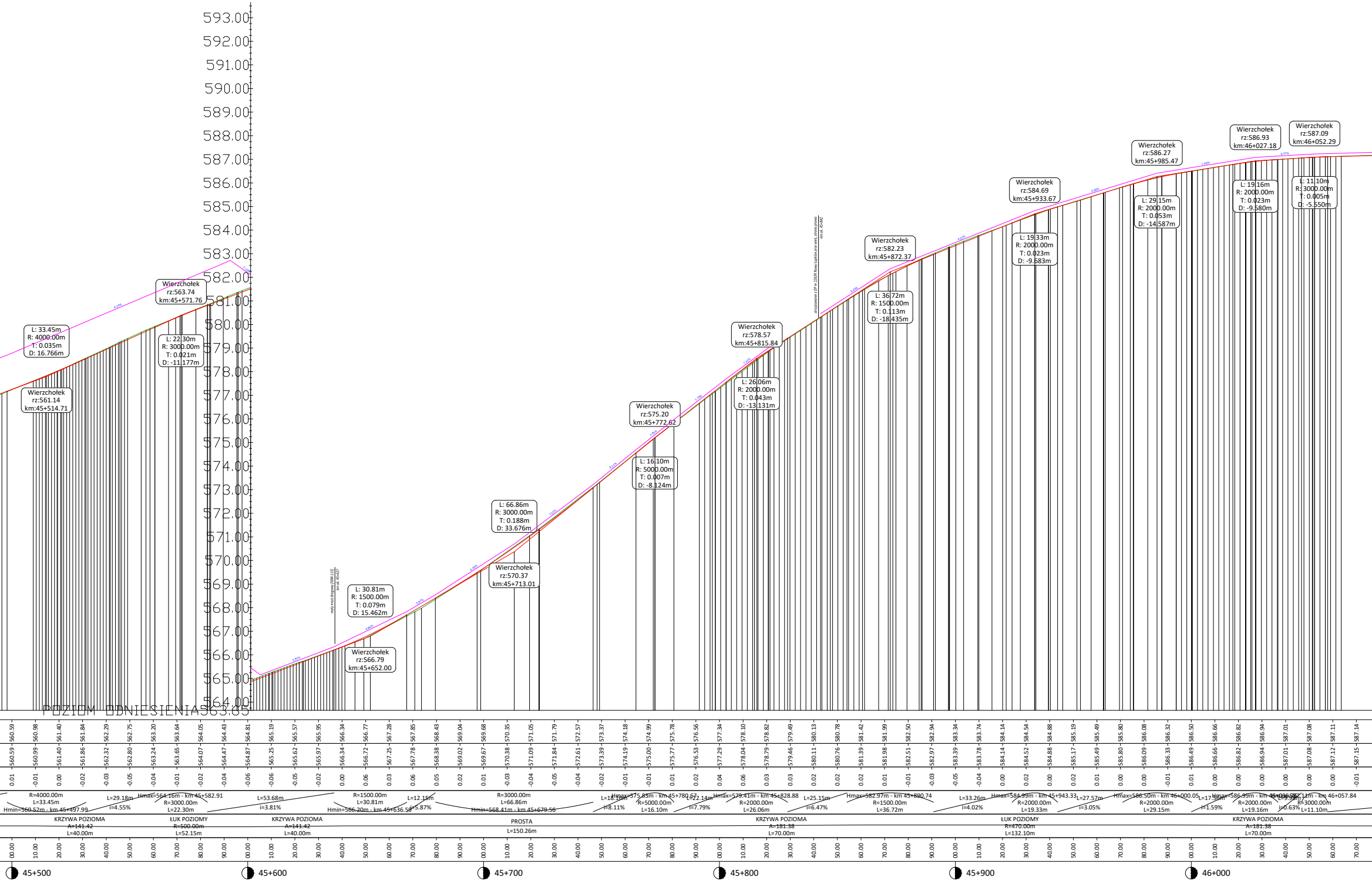
593.00
592.00
591.00
590.00
589.00
588.00
587.00
586.00
585.00
584.00
583.00
582.00
581.00
580.00
579.00
578.00
577.00
576.00
575.00
574.00
573.00
572.00
571.00
570.00
569.00
568.00
567.00
566.00
565.00
564.00
POZIOM ODNIESIENIA563.65
L: 33.45m R: 4000.00m T: 0.035m D: 16.766m
Wierzchołek rz:561.14 km:45+514.71
Wierzchołek rz:563.74 km:45+571.76
L: 22.30m R: 3000.00m T: 0.021m D: -11.177m
L: 30.81m R: 1500.00m T: 0.079m D: 15.462m
Wierzchołek rz:566.79 km:45+652.00
L: 66.86m R: 3000.00m T: 0.188m D: 33.676m
Wierzchołek rz:570.37 km:45+713.01
Wierzchołek rz:575.20 km:45+772.62
L: 16.10m R: 5000.00m T: 0.007m D: -8.124m
Wierzchołek rz:578.57 km:45+815.84
L: 26.06m R: 2000.00m T: 0.043m D: -13.131m
Wierzchołek rz:582.23 km:45+872.37
L: 36.72m R: 1500.00m T: 0.113m D: -18.435m
Wierzchołek rz:584.69 km:45+933.67
L: 19.33m R: 2000.00m T: 0.023m D: -9.683m
Wierzchołek rz:586.27 km:45+985.47
L: 29.15m R: 2000.00m T: 0.053m D: -14.587m
Wierzchołek rz:586.93 km:46+027.18
L: 19.16m R: 2000.00m T: 0.023m D: -9.580m
Wierzchołek rz:587.09 km:46+052.29
L: 11.10m R: 3000.00m T: 0.005m D: -5.550m
560.59 560.98 561.40 561.84 562.29 562.75 563.20 563.64 564.05 564.43 564.81 565.19 565.57 565.95 566.34 566.77 567.28 567.85 568.43 569.04 569.68 570.35 571.05 571.79 572.57 573.37 574.18 574.99 575.78 576.56 577.34 578.10 578.82 579.49 580.13 580.78 581.42 581.99 582.50 582.94 583.34 583.74 584.14 584.54 584.88 585.19 585.49 585.80 586.08 586.32 586.50 586.66 586.82 586.94 587.01 587.08 587.11 587.14
560.59 560.99 561.40 561.86 562.32 562.80 563.24 563.65 564.07 564.47 564.87 565.25 565.62 565.97 566.34 566.72 567.25 567.78 568.38 569.02 569.67 570.38 571.09 571.84 572.61 573.39 574.19 575.00 575.77 576.53 577.29 578.04 578.79 579.46 580.11 580.76 581.39 581.98 582.51 582.97 583.39 583.78 584.14 584.52 584.88 585.17 585.49 585.80 586.09 586.33 586.49 586.66 586.82 586.94 587.01 587.08 587.12 587.15
0.01 -0.01 0.00 -0.02 -0.03 -0.05 -0.04 -0.01 -0.02 -0.04 -0.06 -0.06 -0.05 -0.02 0.00 0.06 0.03 0.06 0.05 0.02 0.01 -0.03 -0.04 -0.05 -0.04 -0.02 -0.01 -0.01 0.01 0.02 0.04 0.06 0.03 0.03 0.02 0.02 0.02 0.01 -0.01 -0.03 -0.05 -0.04 0.00 0.02 0.00 0.02 0.01 0.00 0.00 -0.01 0.01 0.00 0.00 0.00 0.00 0.00 0.00 -0.01
R=4000.00m L=33.45m Hmin=560.52m - km 45+497.99
L=29.18m i=4.55%
Hmax=564.16m - km 45+582.91 R=3000.00m L=22.30m
L=53.68m i=3.81%
R=1500.00m L=30.81m Hmin=566.20m - km 45+636.58
L=12.15m i=5.87%
R=3000.00m L=66.86m Hmin=568.41m - km 45+679.56
L=18.58m i=8.11%
Hmax=575.83m - km 45+780.67 R=5000.00m L=16.10m
L=22.14m i=7.79%
Hmax=579.41m - km 45+828.88 R=2000.00m L=26.06m
L=25.15m i=6.47%
Hmax=582.97m - km 45+890.74 R=1500.00m L=36.72m
L=33.26m i=4.02%
Hmax=584.99m - km 45+943.33 R=2000.00m L=19.33m
L=27.57m i=3.05%
Hmax=586.50m - km 46+000.05 R=2000.00m L=29.15m
L=17.38m i=1.59%
Hmax=586.99m - km 46+036.77 R=2000.00m L=19.16m
i=0.63%
Hmax=587.11m - km 46+057.84 R=3000.00m L=11.10m
KRZYWA POZIOMA A=141.42 L=40.00m
ŁUK POZIOMY R=500.00m L=52.15m
KRZYWA POZIOMA A=141.42 L=40.00m
PROSTA L=150.26m
KRZYWA POZIOMA A=181.38 L=70.00m
ŁUK POZIOMY R=470.00m L=132.10m
KRZYWA POZIOMA A=181.38 L=70.00m
00.00 10.00 20.00 30.00 40.00 50.00 60.00 70.00 80.00 90.00
45+500
45+600
45+700
45+800
45+900
46+000

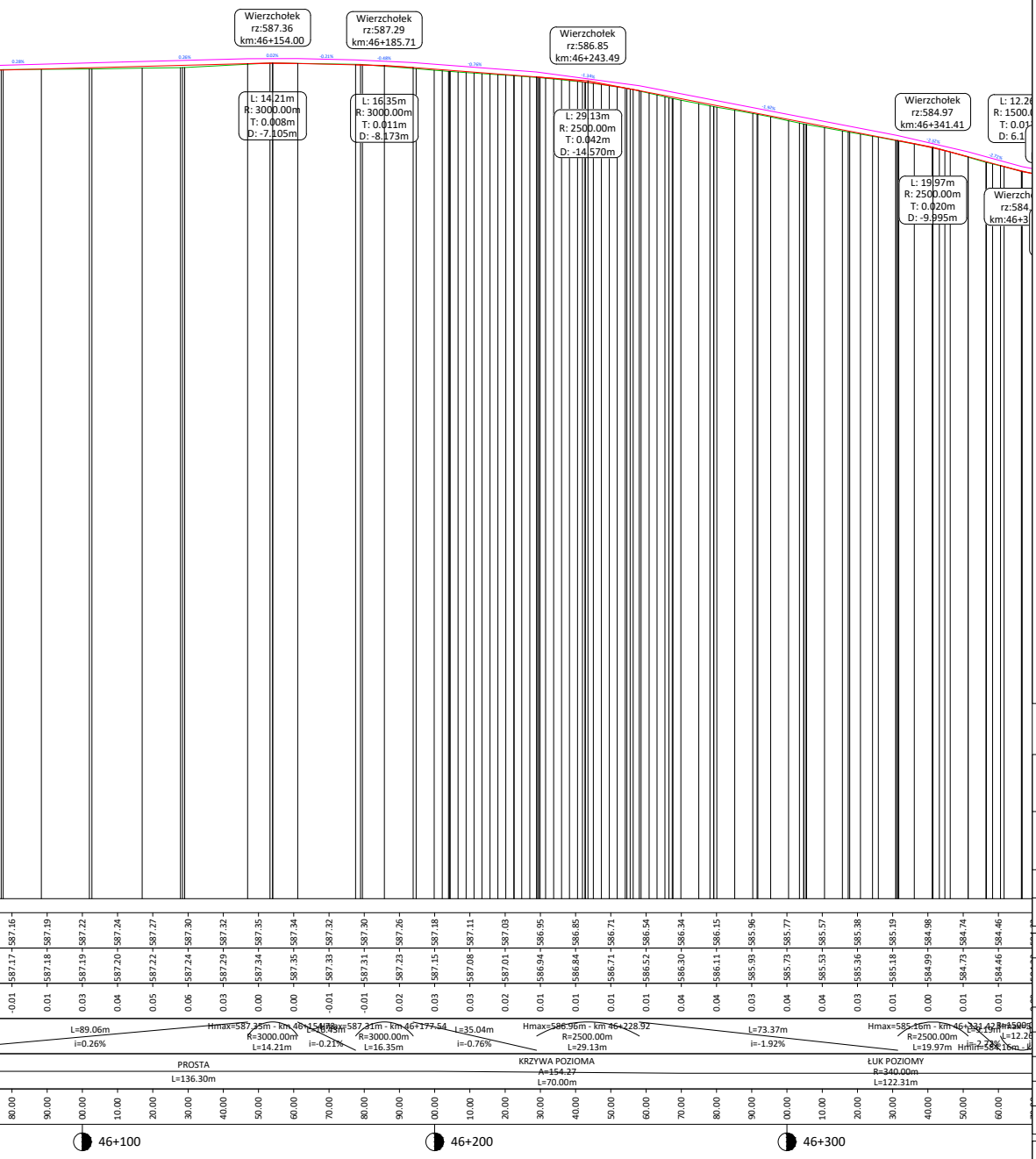
Teren istniejący
Projektowana niweleta DW897
Projektowana niweleta ścieżki rowerowej
Wierzchołek rz:587.36 km:46+154.00
Wierzchołek rz:587.29 km:46+185.71
Wierzchołek rz:586.85 km:46+243.49
Wierzchołek rz:584.97 km:46+341.41
L: 14.21m R: 3000.00m T: 0.008m D: -7.105m
L: 16.35m R: 3000.00m T: 0.011m D: -8.173m
L: 29.13m R: 2500.00m T: 0.042m D: -14.570m
L: 19.97m R: 2500.00m T: 0.020m D: -9.995m
L: 12.26 R: 1500.0 T: 0.01 D: 6.1
Wierzchołek rz:584 km:46+3
0.28%
0.26%
0.02%
-0.21%
-0.48%
-0.76%
-1.34%
-1.92%
-2.42%
-2.72%
587.16 587.19 587.22 587.24 587.27 587.30 587.32 587.35 587.34 587.32 587.30 587.26 587.18 587.11 587.03 586.95 586.85 586.71 586.54 586.34 586.15 585.96 585.77 585.57 585.38 585.19 584.98 584.74 584.46
587.17 587.18 587.19 587.20 587.22 587.24 587.29 587.34 587.35 587.33 587.31 587.23 587.15 587.08 587.01 586.94 586.84 586.71 586.52 586.30 586.11 585.93 585.73 585.53 585.36 585.18 584.99 584.73 584.46
-0.01 0.01 0.03 0.04 0.05 0.06 0.03 0.00 0.00 -0.01 -0.01 0.02 0.03 0.03 0.02 0.01 0.01 0.01 0.01 0.04 0.04 0.03 0.04 0.04 0.03 0.01 0.00 0.01 0.01
L=89.06m i=0.26%
Hmax=587.35m - km 46+154.78 R=3000.00m L=14.21m
L=18.43m i=-0.21%
Hmax=587.31m - km 46+177.54 R=3000.00m L=16.35m
L=35.04m i=-0.76%
Hmax=586.96m - km 46+228.92 R=2500.00m L=29.13m
L=73.37m i=-1.92%
Hmax=585.16m - km 46+331.42 R=2500.00m L=19.97m
L=9.19m i=-2.72%
Hmin=584.16m - k
R=1500 L=12.26
PROSTA L=136.30m
KRZYWA POZIOMA A=154.27 L=70.00m
ŁUK POZIOMY R=340.00m L=122.31m
80.00 90.00 00.00 10.00 20.00 30.00 40.00 50.00 60.00 70.00 80.00 90.00 00.00 10.00 20.00 30.00 40.00 50.00 60.00 70.00 80.00 90.00 00.00 10.00 20.00 30.00 40.00 50.00 60.00
46+100
46+200
46+300

Fundusze Europejskie Program Regionalny
Rzeczpospolita Polska
PODKARPACKIE
Unia Europejska Europejskie Fundusze Strukturalne i Inwestycyjne

INWESTOR
Podkarpacki Zarząd Dróg Wojewódzkich w Rzeszowie
35-105 Rzeszów, ul. T. Boya Żeleńskiego 19A
tel. 17 860 94 50 • biuro@pzdw.pl • www.pzdw.pl

STADIUM
PROJEKT KONCEPCYJNY

JEDNOSTKA PROJEKTOWA
engineering & consultancy
E&C Sp. z o.o.
41-300 Dąbrowa Górnicza
ul. Ks.G. Augustynika 1A/32

ProtechniCon
ProtechniCon Sp. z o.o.
31-872 Kraków
os. Dywizjonu 303 20/LU7

BRANŻA
BRANŻA DROGOWA

ZAMIERZENIE BUDOWLANE
Rozbudowa drogi wojewódzkiej nr 897 – Etap I Radoszyce–Cisna

ADRES INWESTYCJI
woj. podkarpacie, pow. sanocki, gm. Komańcza oraz pow. leski, gm. Cisna

DATA
04.2022

FUNKCJA	ZESPÓŁ PROJEKTOWY		SPECJALNOŚĆ	PODPIS
Główni projektanci	**mgr inż. Maciej Żuchowicz**	MAP/0084/POOM/04	MOSTOWA	
	mgr inż. Rafał Potępa	MAP/0059/PWBM/20	MOSTOWA	
Projektanci	**mgr inż. Bartłomiej Bala**	MAP/0063/POOD/05	DROGOWA	
Projektanci	**mgr inż. Piotr Nowak**	MAP/0015/POOD/09	DROGOWA	
Projektanci	**mgr inż. Katarzyna Majerczak**	MAP/0322/PWBD/21	DROGOWA	Majer
Sprawdzający	**mgr inż. Wojciech Sakłak**	MAP/0022/POOD/09	DROGOWA	Sakłak
Opracowali	...			

OBIEKT
Droga wojewódzka nr 897 Radoszyce - Cisna

SKALA
1:1000/100

TYTUŁ RYSUNKU
Profil podłużny

REW.
6.04.2022

NR RYS.
3.04